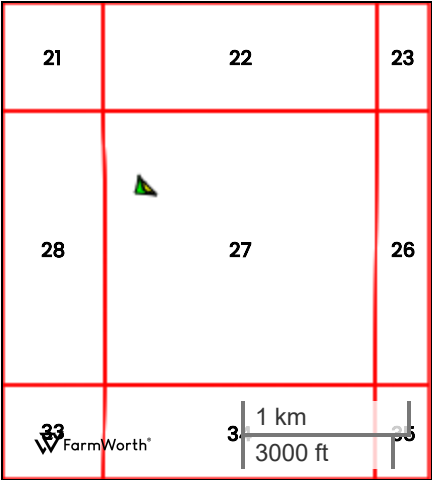
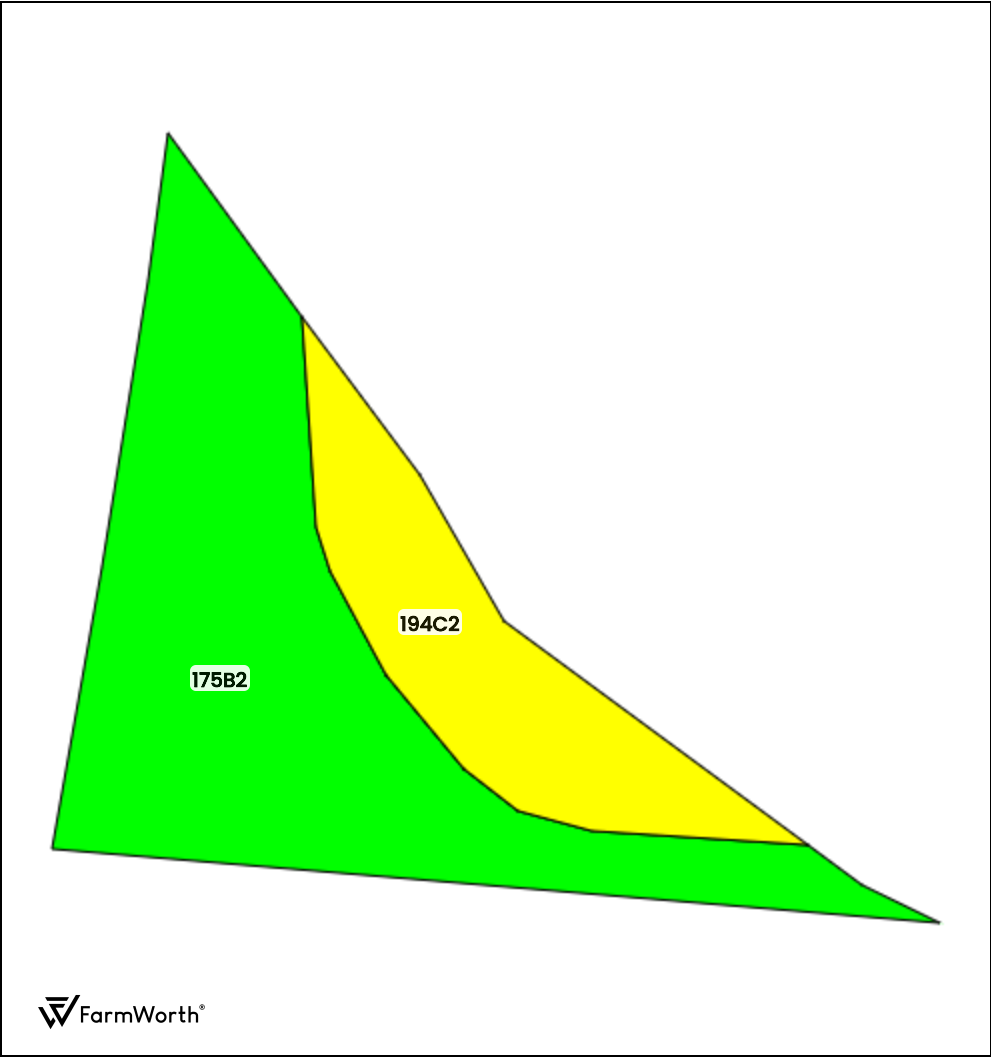




8707 & 8713 RIVERSIDE RD. DARLINGTON, WI (63.07 AC TOTAL, 1.58 AC TILLABLE)

TILLABLE SOILS





County: **Lafayette County, WI**
Location: **27-2N-4E**
Township: **Wiota**
Acres: **1.58**
Date: **07/02/2025**



Field borders obtained from Farm Service Agency
as of 2008

FarmWorth, LLC makes no representations or warranties, express or implied, as to the accuracy of any information, data, numerical values, boundaries, or any other information generated through the use of FarmWorth.com. User is solely responsible for independently investigating and determining all information provided through FarmWorth.com prior to use and waives any and all claims against FarmWorth, LLC for any inaccuracies or inconsistencies in the information and/or data.

Code	Description	Acres	% of field	Overall NCCPI	Drainage Class
175B2	 Palsgrove silt loam, 2 to 6 percent slopes, moderately eroded	1.14	72.15 %	76	Well drained
194C2	 Newglarus silt loam, moderately deep, 6 to 12 percent slopes, moderately eroded	0.44	27.85 %	57	Well drained
Average:				70.7	

Soils data provided by USDA and NRCS.